







Marine
Management
Organisation

Real Time Closures Maart 2016

-  Real Time Closures
-  6 Nautical Mile Limit (UKHO)
-  12 Nautical Mile Limit (UKHO)
-  World Exclusive Economic Zones (VLIZ)

Created: 26 February 2016.
Map produced using the WGS84 Mercator
Coordinate Reference System.

Coordinates

This map is for illustrative
purposes only. Coordinates
for RTCs can be found at
[https://www.gov.uk/
government/collections/
closed-fishing-areas-in-
english-waters](https://www.gov.uk/government/collections/closed-fishing-areas-in-english-waters)



For further advice please contact:
Marine Management Organisation
Effort Management
Tel: 0207 238 4738
Email: RTC@marinemanagement.org.uk

© Collins Bartholomew 2015. UKHO
Law of the Sea data © Crown copyright
and database right. VLIZ (2014). Maritime
Boundaries Geodatabase, version 8.
Available online at
www.vliz.be/vmcddata/marbound.

NOT TO BE USED FOR NAVIGATION.

